

Legend

- 1-Requested
- 5-Completed
- 3-In Progress
- 4a-On Hold
- 2a-Open
- Requested
- 2b-Planned
- Inaccessible
- Other

Local Government

- Government Facilities

Facility Type

- Fire Station
- Police Department
- Hospitals and Clinics
- Park Recreation Facilities

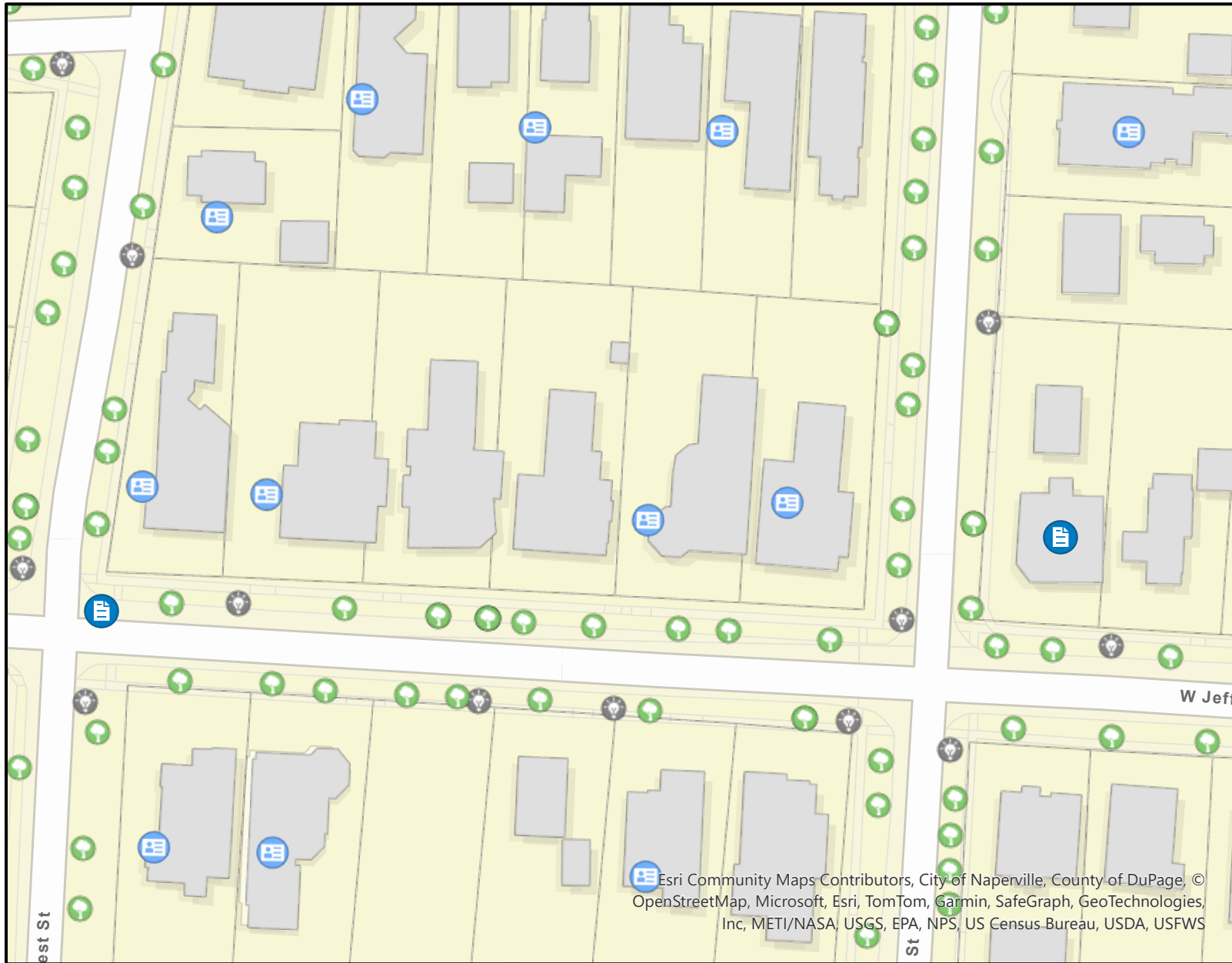
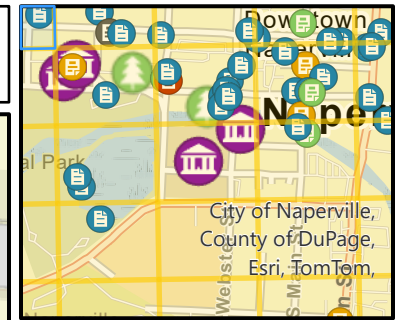
Notes

0

This map is a user generated static output from an Internet mapping site and is for reference only. Data layers that appear on this map may or may not be accurate, current, or otherwise reliable.

THIS MAP IS NOT TO BE USED FOR NAVIGATION

Esri Community Maps Contributors, City of Naperville, County of DuPage, © OpenStreetMap, Microsoft, Esri, TomTom, Garmin, SafeGraph, GeoTechnologies, Inc, METI/NASA, USGS, EPA, NPS, US Census Bureau, USDA, USFWS



Esri Community Maps Contributors, City of Naperville, County of DuPage, © OpenStreetMap, Microsoft, Esri, TomTom, Garmin, SafeGraph, GeoTechnologies, Inc, METI/NASA, USGS, EPA, NPS, US Census-Bureau, USDA, USFWS

Legend

- 1-Requested
- 5-Completed
- 3-In Progress
- 4a-On Hold
- 2a-Open
- Requested
- 2b-Planned
- Inaccessible
- Other
- Trees
- Street Lights

Local Government

- Government Facilities

Facility Type

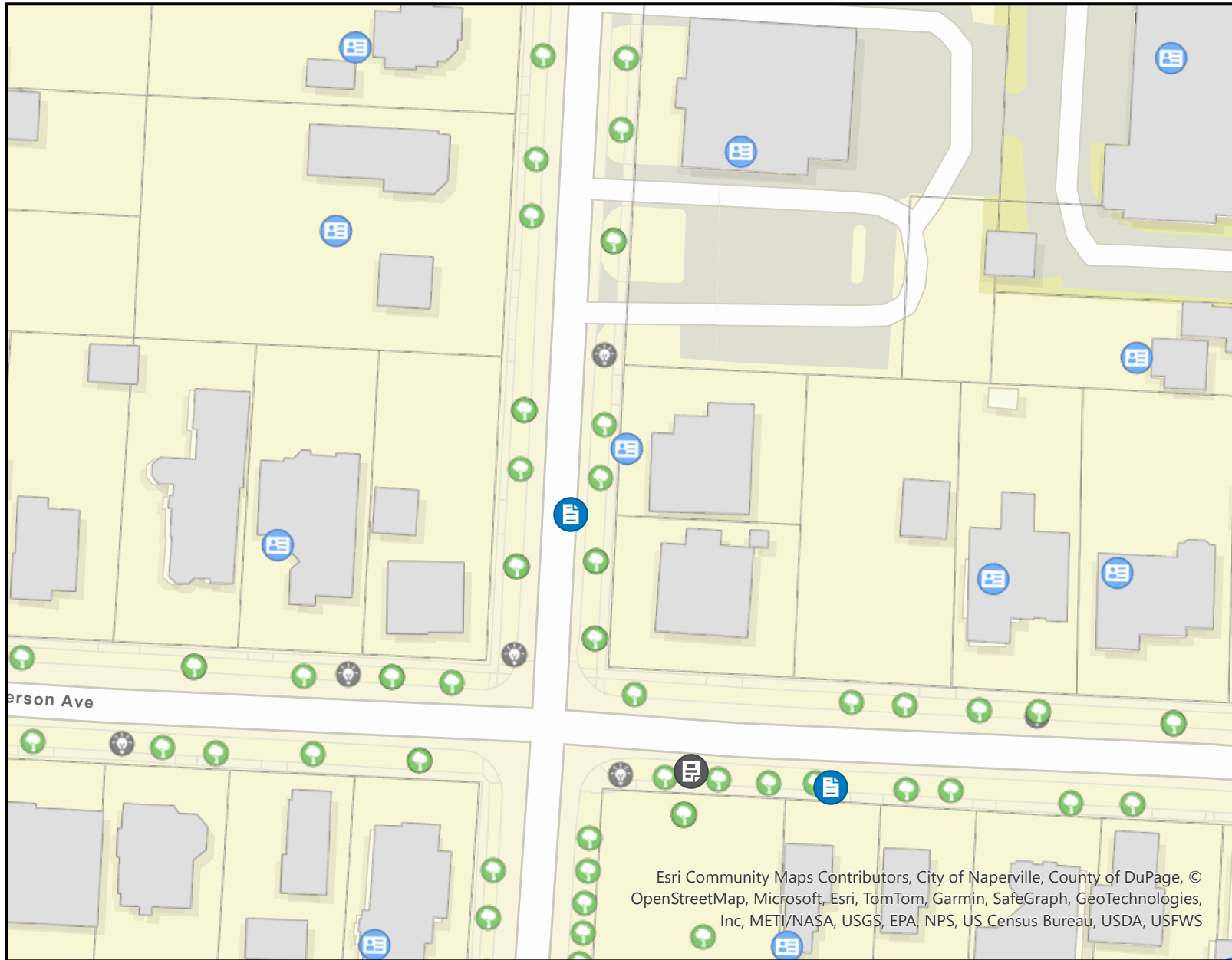
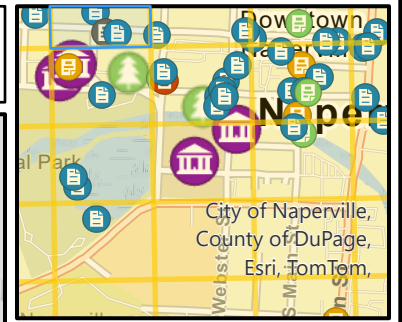
- Fire Station
- Police Department

Notes



This map is a user generated static output from an Internet mapping site and is for reference only. Data layers that appear on this map may or may not be accurate, current, or otherwise reliable.

THIS MAP IS NOT TO BE USED FOR NAVIGATION



Legend

- 1-Requested
- 5-Completed
- 3-In Progress
- 4a-On Hold
- 2a-Open
- Requested
- 2b-Planned
- Inaccessible
- Other
- Trees
- Street Lights
- Local Government
- Government Facilities
- Facility Type
- Fire Station
- Police Department

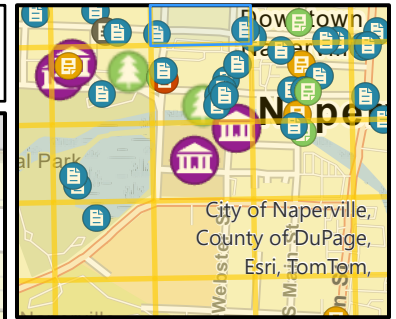
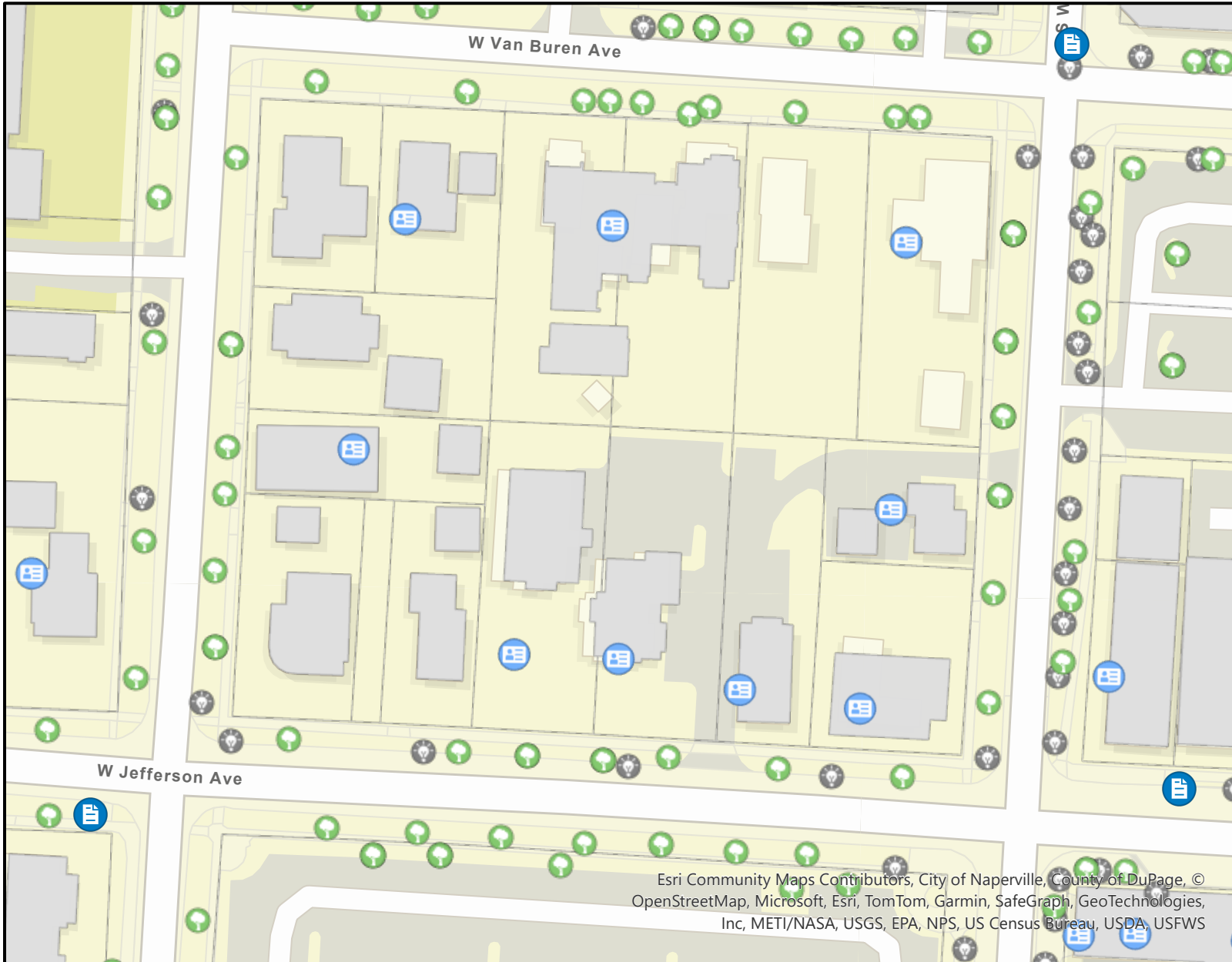
Notes



Esri Community Maps Contributors, City of Naperville, County of DuPage, © OpenStreetMap, Microsoft, Esri, TomTom, Garmin, SafeGraph, GeoTechnologies, Inc, METI/NAASA, USGS, EPA, NPS, US Census Bureau, USDA, USFWS

This map is a user generated static output from an Internet mapping site and is for reference only. Data layers that appear on this map may or may not be accurate, current, or otherwise reliable.

THIS MAP IS NOT TO BE USED FOR NAVIGATION



Legend

- 1-Requested
- 5-Completed
- 3-In Progress
- 4a-On Hold
- 2a-Open
- Requested
- 2b-Planned
- Inaccessible
- Other
- Trees
- Street Lights
- Local Government
 - Government Facilities
- Facility Type
 - Fire Station
 - Police Department

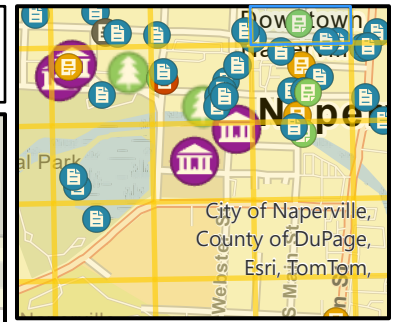
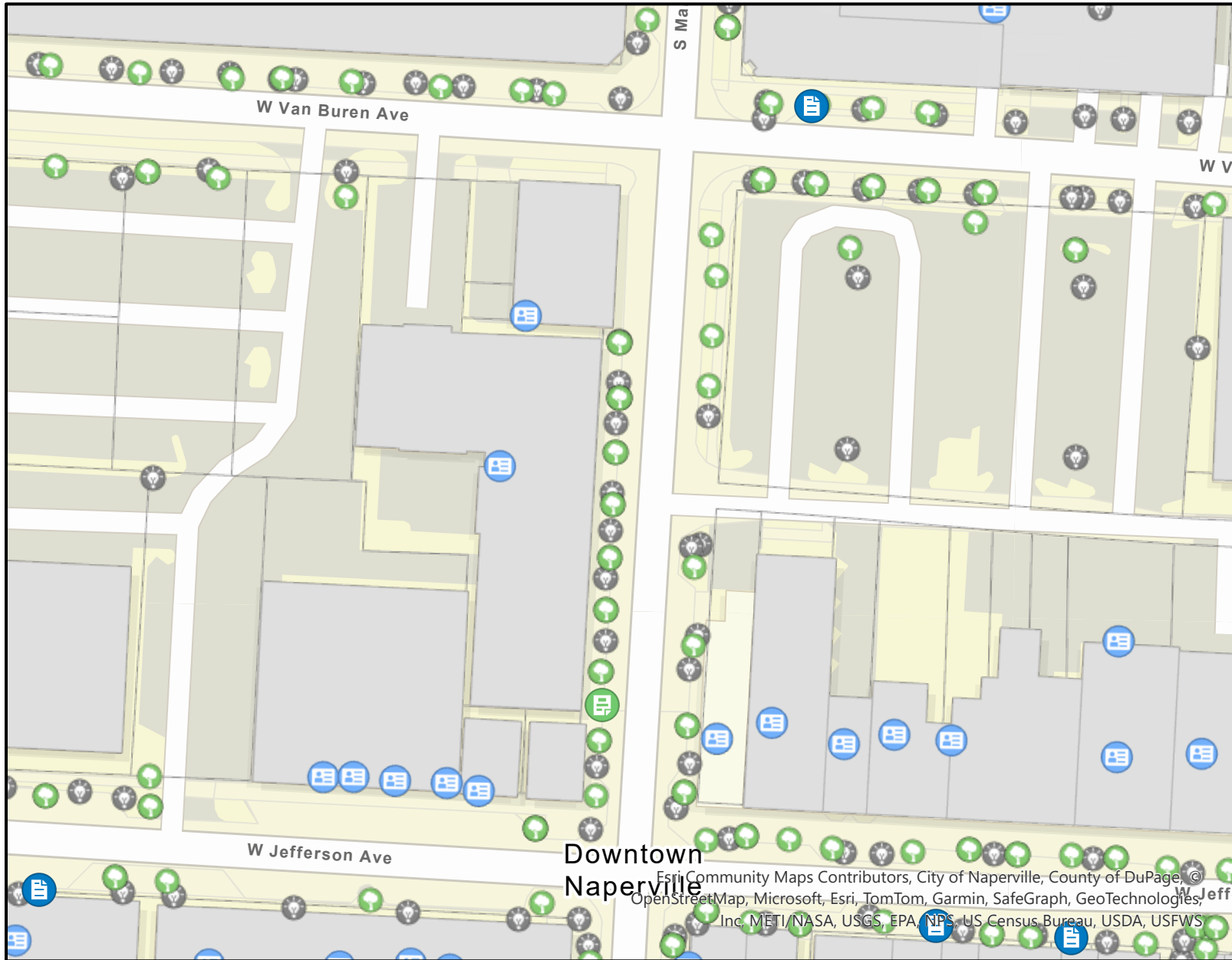
Esri Community Maps Contributors, City of Naperville, County of DuPage, © OpenStreetMap, Microsoft, Esri, TomTom, Garmin, SafeGraph, GeoTechnologies, Inc, METI/NASA, USGS, EPA, NPS, US Census Bureau, USDA, USFWS





This map is a user generated static output from an Internet mapping site and is for reference only. Data layers that appear on this map may or may not be accurate, current, or otherwise reliable.

THIS MAP IS NOT TO BE USED FOR NAVIGATION


Notes



Legend

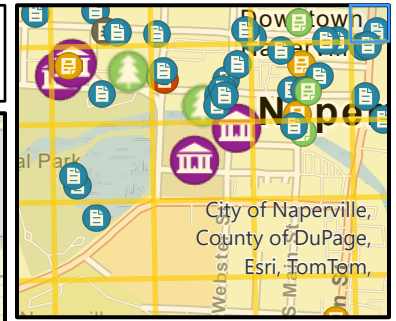
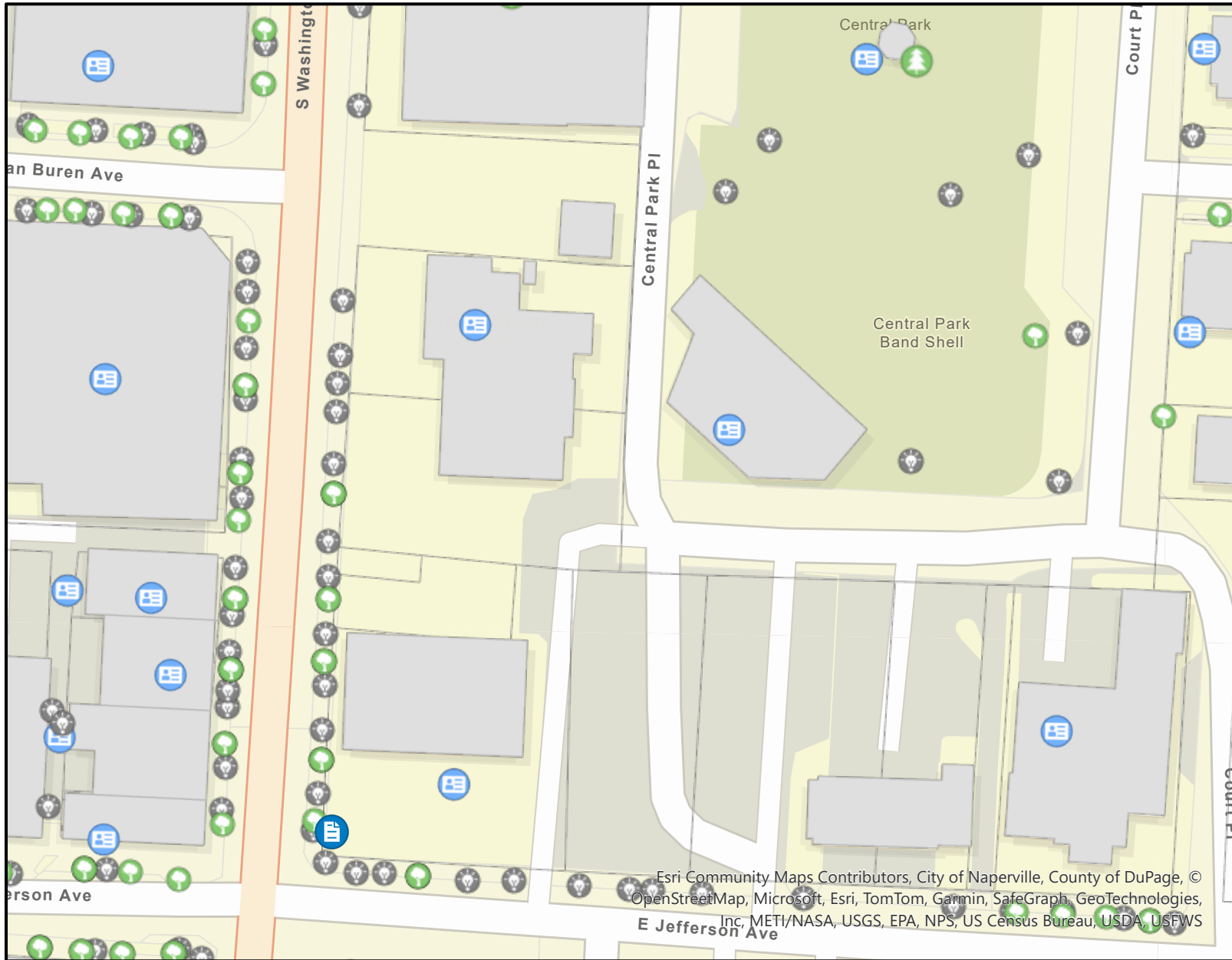
-  1-Requested
-  5-Completed
-  3-In Progress
-  4a-On Hold
-  2a-Open
-  Requested
-  2b-Planned
-  Inaccessible
-  Other
-  Trees
-  Street Lights
- Local Government
 -  Government Facilities
- Facility Type
 -  Fire Station
 -  Police Department

Notes



This map is a user generated static output from an Internet mapping site and is for reference only. Data layers that appear on this map may or may not be accurate, current, or otherwise reliable.


THIS MAP IS NOT TO BE USED FOR NAVIGATION



Legend

- 1-Requested
- 5-Completed
- 3-In Progress
- 4a-On Hold
- 2a-Open
- Requested
- 2b-Planned
- Inaccessible
- Other
- Trees
- Street Lights
- Local Government
 - Government Facilities
- Facility Type
 - Fire Station
 - Police Department

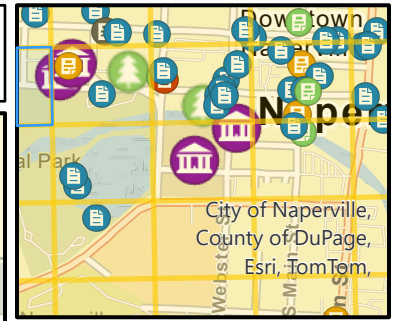
Esri Community Maps Contributors, City of Naperville, County of DuPage, © OpenStreetMap, Microsoft, Esri, TomTom, Garmin, SafeGraph, GeoTechnologies, Inc, METI/NASA, USGS, EPA, NPS, US Census Bureau, USDA, USFWS



This map is a user generated static output from an Internet mapping site and is for reference only. Data layers that appear on this map may or may not be accurate, current, or otherwise reliable.

THIS MAP IS NOT TO BE USED FOR NAVIGATION

Notes



Legend

- 1-Requested
- 5-Completed
- 3-In Progress
- 4a-On Hold
- 2a-Open
- Requested
- 2b-Planned
- Inaccessible
- Other
- Trees
- Street Lights
- Local Government
 - Government Facilities
- Facility Type
 - Fire Station
 - Police Department

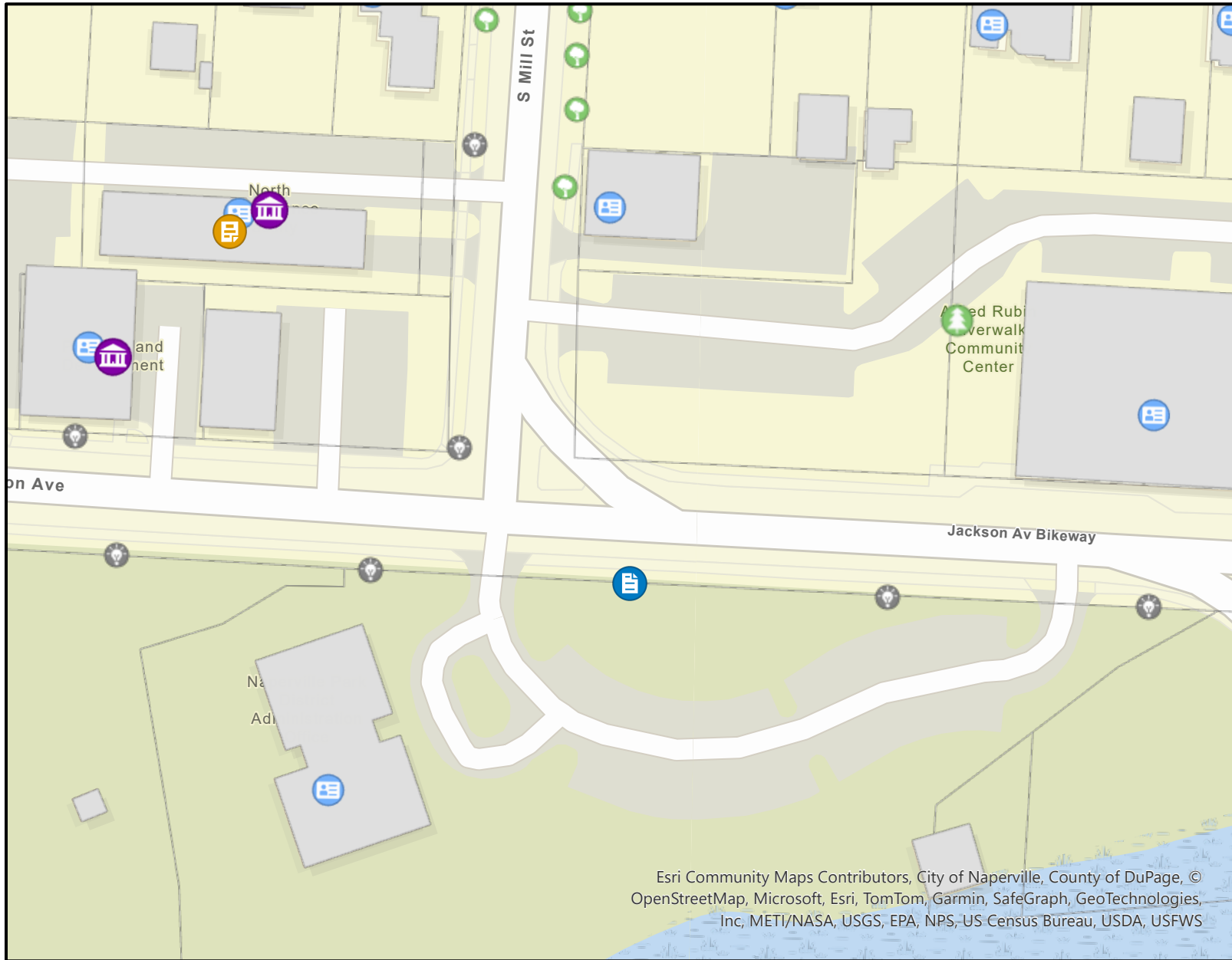
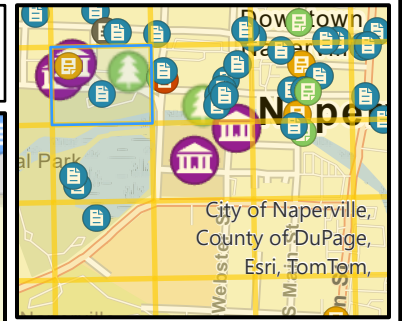
Esri Community Maps Contributors, City of Naperville, County of DuPage, © OpenStreetMap, Microsoft, Esri, TomTom, Garmin, SafeGraph, GeoTechnologies, Inc, METI/NASA, USGS, EPA, NPS, US Census Bureau, USDA, USFWS



This map is a user generated static output from an Internet mapping site and is for reference only. Data layers that appear on this map may or may not be accurate, current, or otherwise reliable.

THIS MAP IS NOT TO BE USED FOR NAVIGATION

Notes



Legend

- 1-Requested
- 5-Completed
- 3-In Progress
- 4a-On Hold
- 2a-Open
- Requested
- 2b-Planned
- Inaccessible
- Other
- Trees
- Street Lights

Local Government

- Government Facilities

Facility Type

- Fire Station
- Police Department

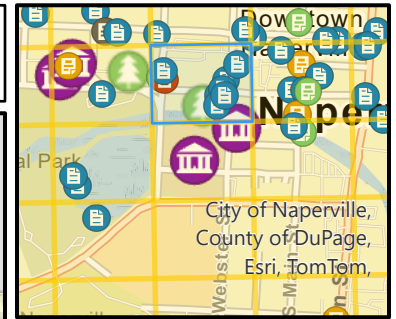
Esri Community Maps Contributors, City of Naperville, County of DuPage, © OpenStreetMap, Microsoft, Esri, TomTom, Garmin, SafeGraph, GeoTechnologies, Inc, METI/NASA, USGS, EPA, NPS, US Census Bureau, USDA, USFWS



This map is a user generated static output from an Internet mapping site and is for reference only. Data layers that appear on this map may or may not be accurate, current, or otherwise reliable.

THIS MAP IS NOT TO BE USED FOR NAVIGATION

Notes



Legend

- 1-Requested
- 5-Completed
- 3-In Progress
- 4a-On Hold
- 2a-Open
- Requested
- 2b-Planned
- Inaccessible
- Other
- Trees
- Street Lights
- Local Government
 - Government Facilities
- Facility Type
 - Fire Station
 - Police Department

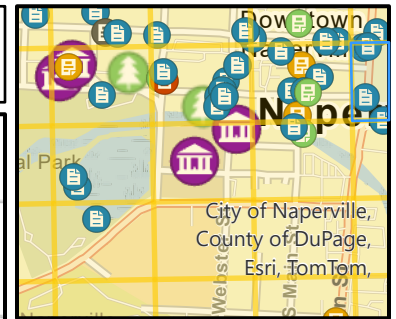
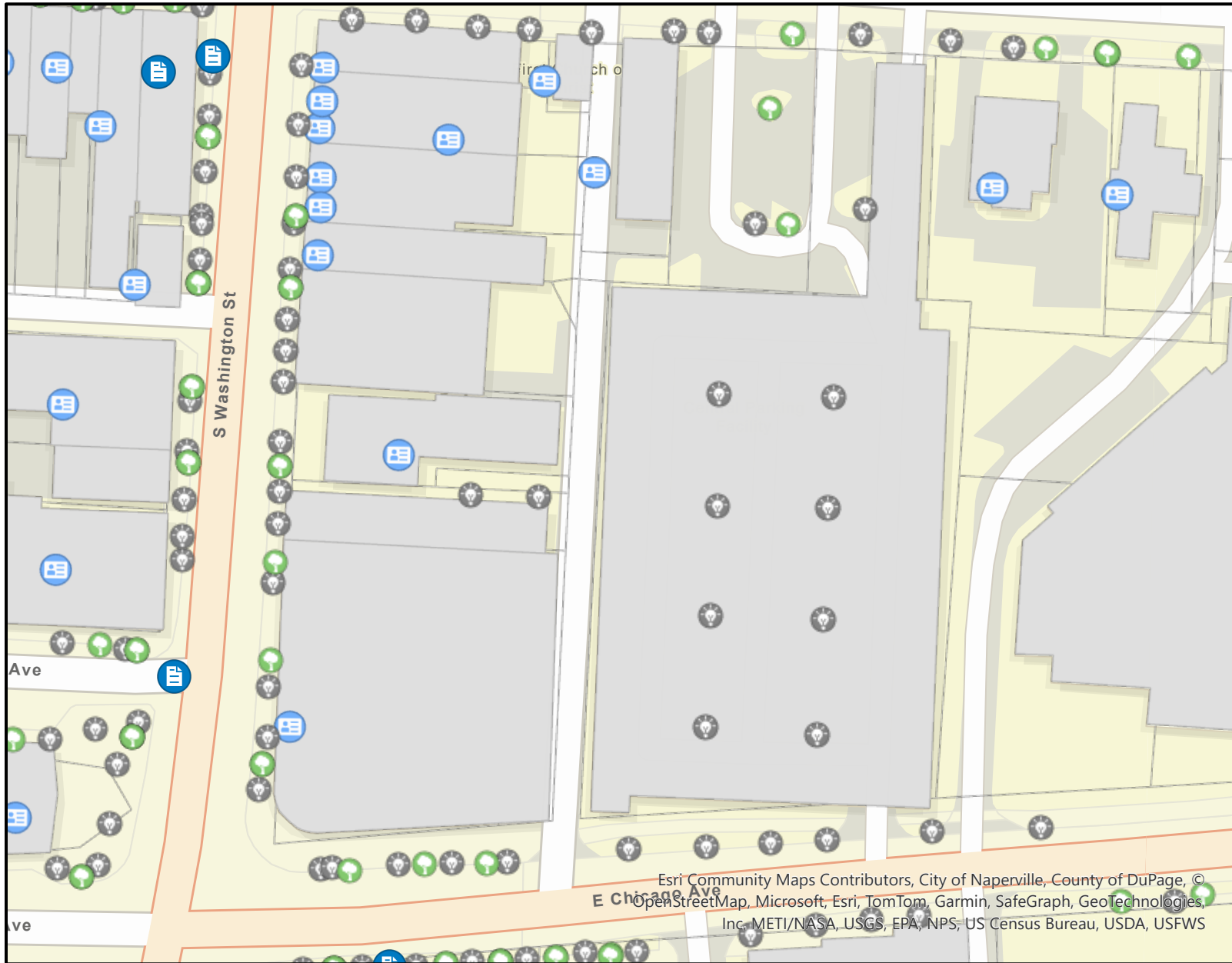
Esri Community Maps Contributors, City of Naperville, County of DuPage, © OpenStreetMap, Microsoft, Esri, TomTom, Garmin, SafeGraph, GeoTechnologies, Inc, METI/NASA, USGS, EPA, NPS, US Census Bureau, USDA, USFWS

















This map is a user generated static output from an Internet mapping site and is for reference only. Data layers that appear on this map may or may not be accurate, current, or otherwise reliable.

THIS MAP IS NOT TO BE USED FOR NAVIGATION

Notes



Legend

-  1-Requested
-  5-Completed
-  3-In Progress
-  4a-On Hold
-  2a-Open
-  Requested
-  2b-Planned
-  Inaccessible
-  Other
-  Trees
-  Street Lights
- Local Government
 -  Government Facilities
- Facility Type
 -  Fire Station
 -  Police Department

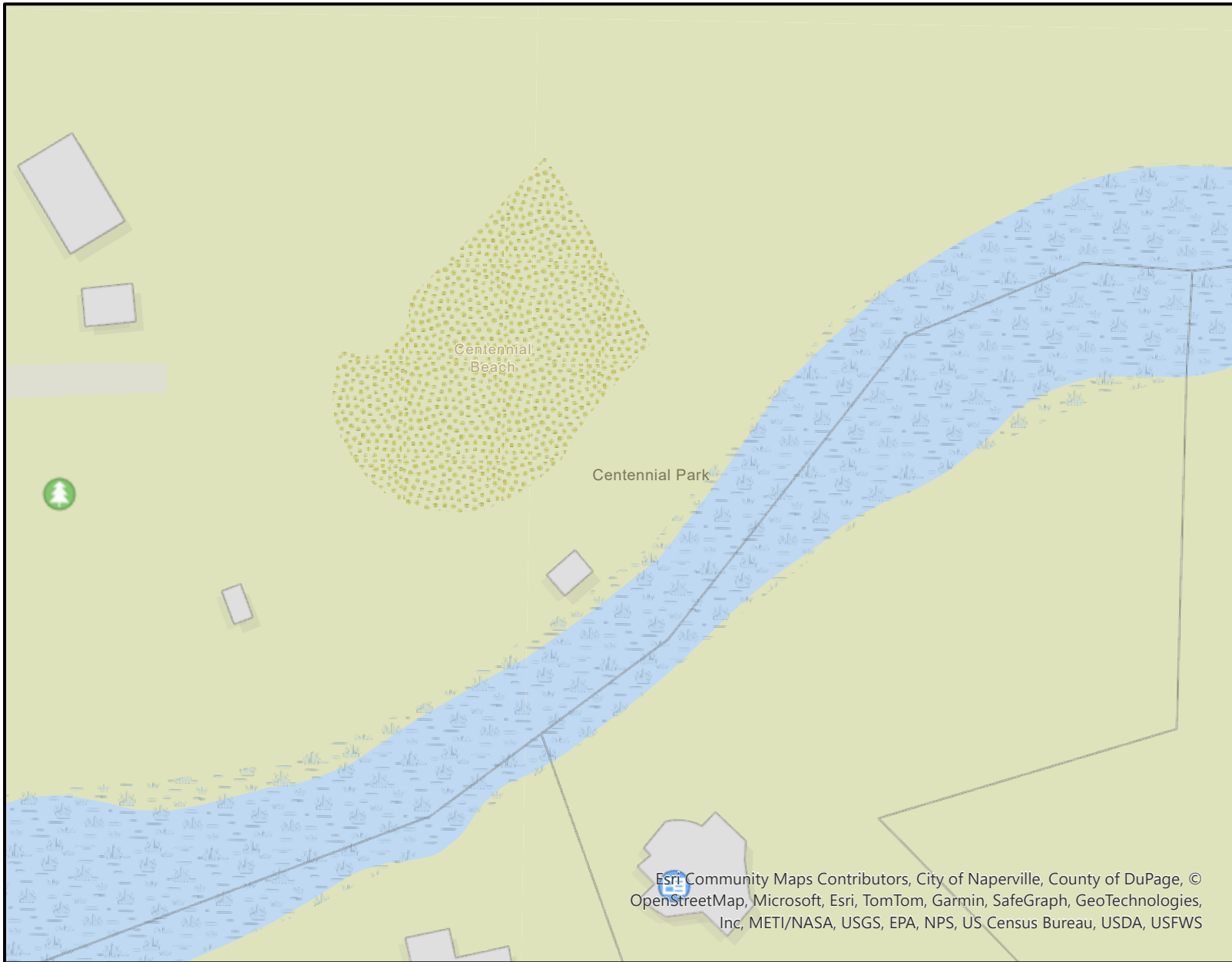
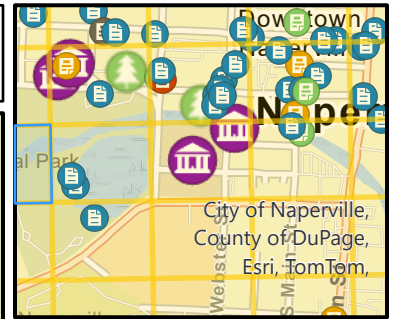
Notes



This map is a user generated static output from an Internet mapping site and is for reference only. Data layers that appear on this map may or may not be accurate, current, or otherwise reliable.












THIS MAP IS NOT TO BE USED FOR NAVIGATION

Esri Community Maps Contributors, City of Naperville, County of DuPage, © OpenStreetMap, Microsoft, Esri, TomTom, Garmin, SafeGraph, GeoTechnologies, Inc, METI/NASA, USGS, EPA, NPS, US Census Bureau, USDA, USFWS




Esri Community Maps Contributors, City of Naperville, County of DuPage, © OpenStreetMap, Microsoft, Esri, TomTom, Garmin, SafeGraph, GeoTechnologies, Inc, METI/NASA, USGS, EPA, NPS, US Census Bureau, USDA, USFWS



Legend

-  1-Requested
-  5-Completed
-  3-In Progress
-  4a-On Hold
-  2a-Open
-  Requested
-  2b-Planned
-  Inaccessible
-  Other
-  Trees
-  Street Lights

Local Government

-  Government Facilities

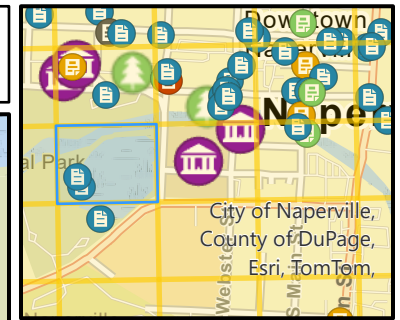
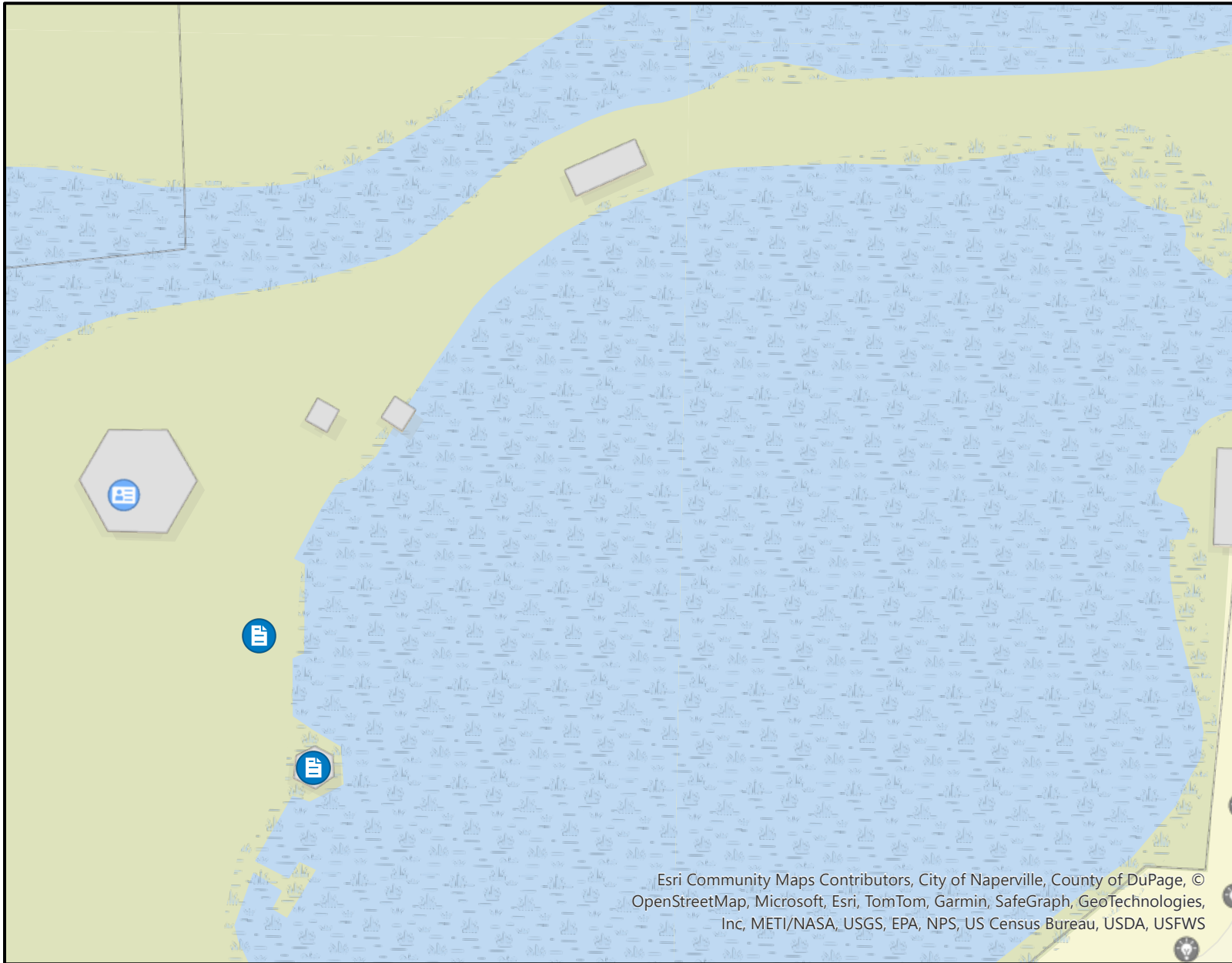
Facility Type

-  Fire Station
-  Police Department















Notes

This map is a user generated static output from an Internet mapping site and is for reference only. Data layers that appear on this map may or may not be accurate, current, or otherwise reliable.

THIS MAP IS NOT TO BE USED FOR NAVIGATION



Legend

-  1-Requested
-  5-Completed
-  3-In Progress
-  4a-On Hold
-  2a-Open
-  Requested
-  2b-Planned
-  Inaccessible
-  Other
-  Trees
-  Street Lights
- Local Government**
-  Government Facilities
- Facility Type**
-  Fire Station
-  Police Department

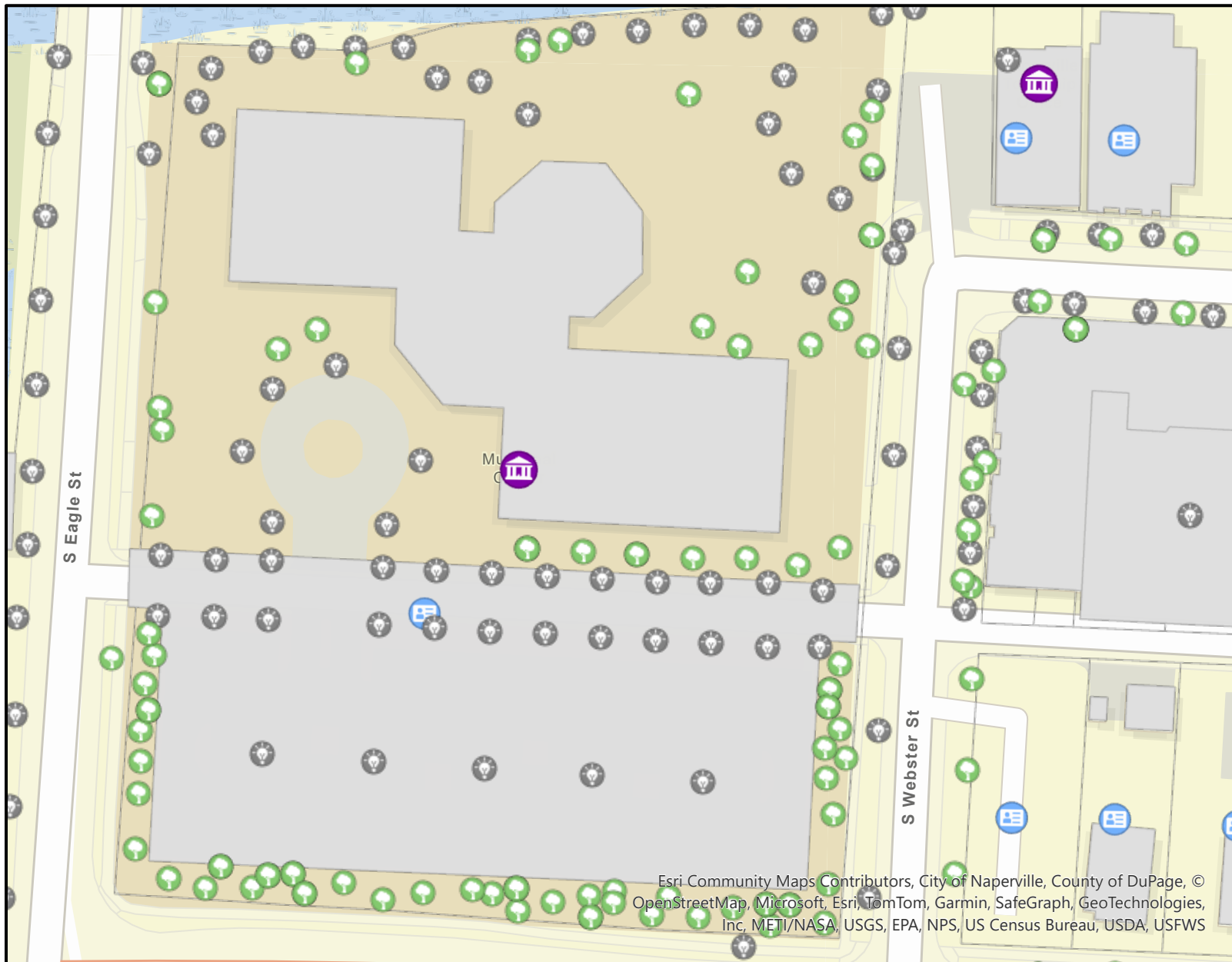
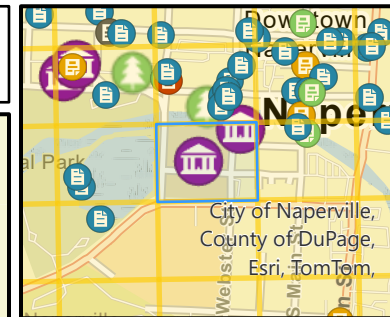
Esri Community Maps Contributors, City of Naperville, County of DuPage, © OpenStreetMap, Microsoft, Esri, TomTom, Garmin, SafeGraph, GeoTechnologies, Inc, METI/NASA, USGS, EPA, NPS, US Census Bureau, USDA, USFWS



This map is a user generated static output from an Internet mapping site and is for reference only. Data layers that appear on this map may or may not be accurate, current, or otherwise reliable.

THIS MAP IS NOT TO BE USED FOR NAVIGATION

Notes



Legend

- 1-Requested
 - 5-Completed
 - 3-In Progress
 - 4a-On Hold
 - 2a-Open
 - Requested
 - 2b-Planned
 - Inaccessible
 - Other
 - Trees
 - Street Lights
- Local Government
- Government Facilities
- Facility Type
- Fire Station
 - Police Department

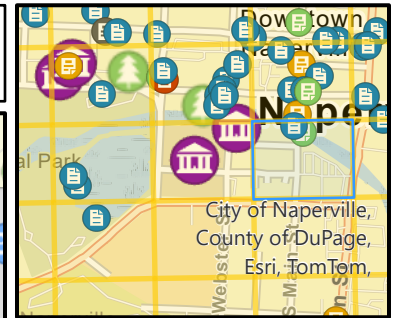
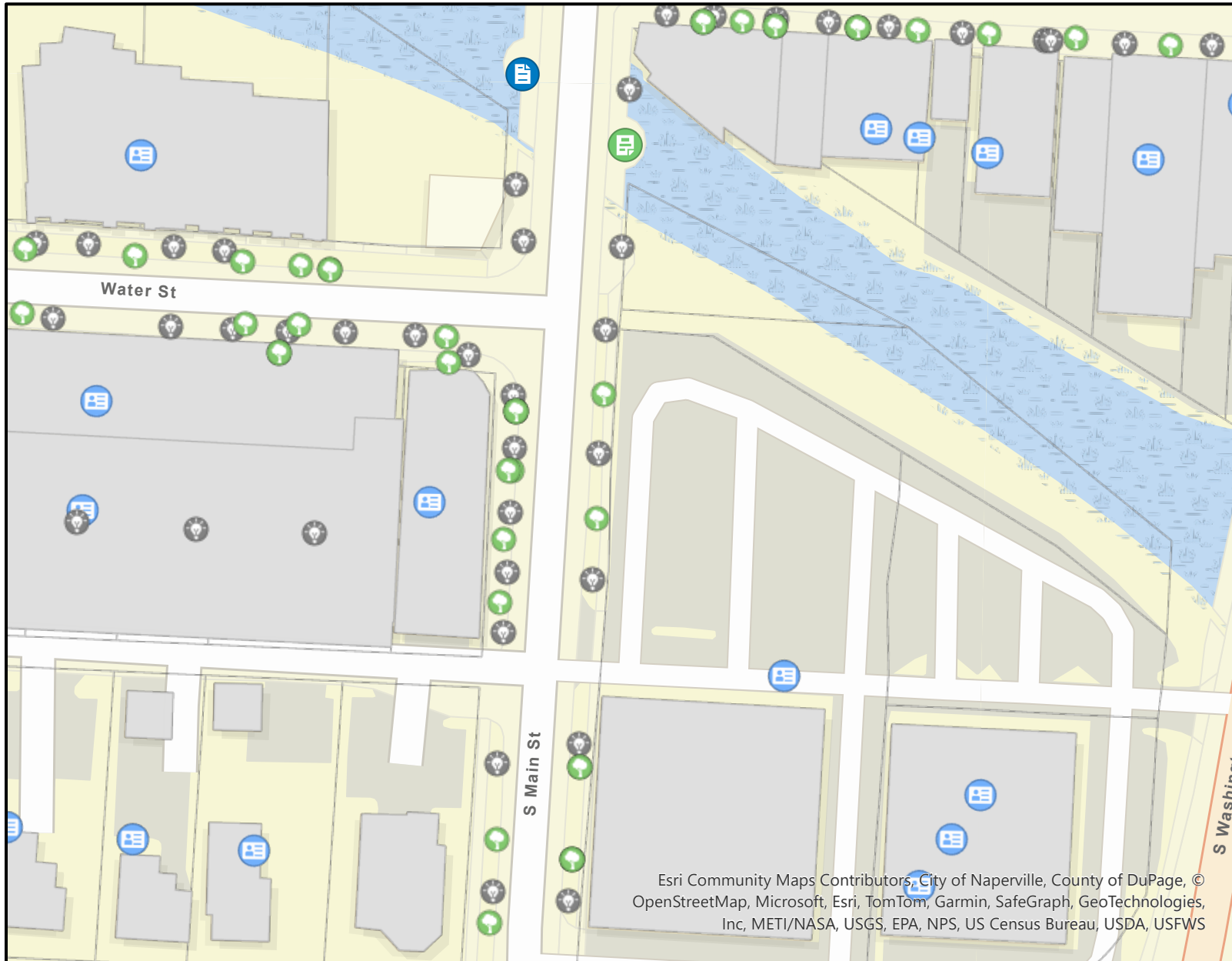
Notes

Esri Community Maps Contributors, City of Naperville, County of DuPage, © OpenStreetMap, Microsoft, Esri, TomTom, Garmin, SafeGraph, GeoTechnologies, Inc, METI/NASA, USGS, EPA, NPS, US Census Bureau, USDA, USFWS

















This map is a user generated static output from an Internet mapping site and is for reference only. Data layers that appear on this map may or may not be accurate, current, or otherwise reliable.

THIS MAP IS NOT TO BE USED FOR NAVIGATION



Legend

-  1-Requested
-  5-Completed
-  3-In Progress
-  4a-On Hold
-  2a-Open
-  Requested
-  2b-Planned
-  Inaccessible
-  Other
-  Trees
-  Street Lights
- Local Government
 -  Government Facilities
- Facility Type
 -  Fire Station
 -  Police Department

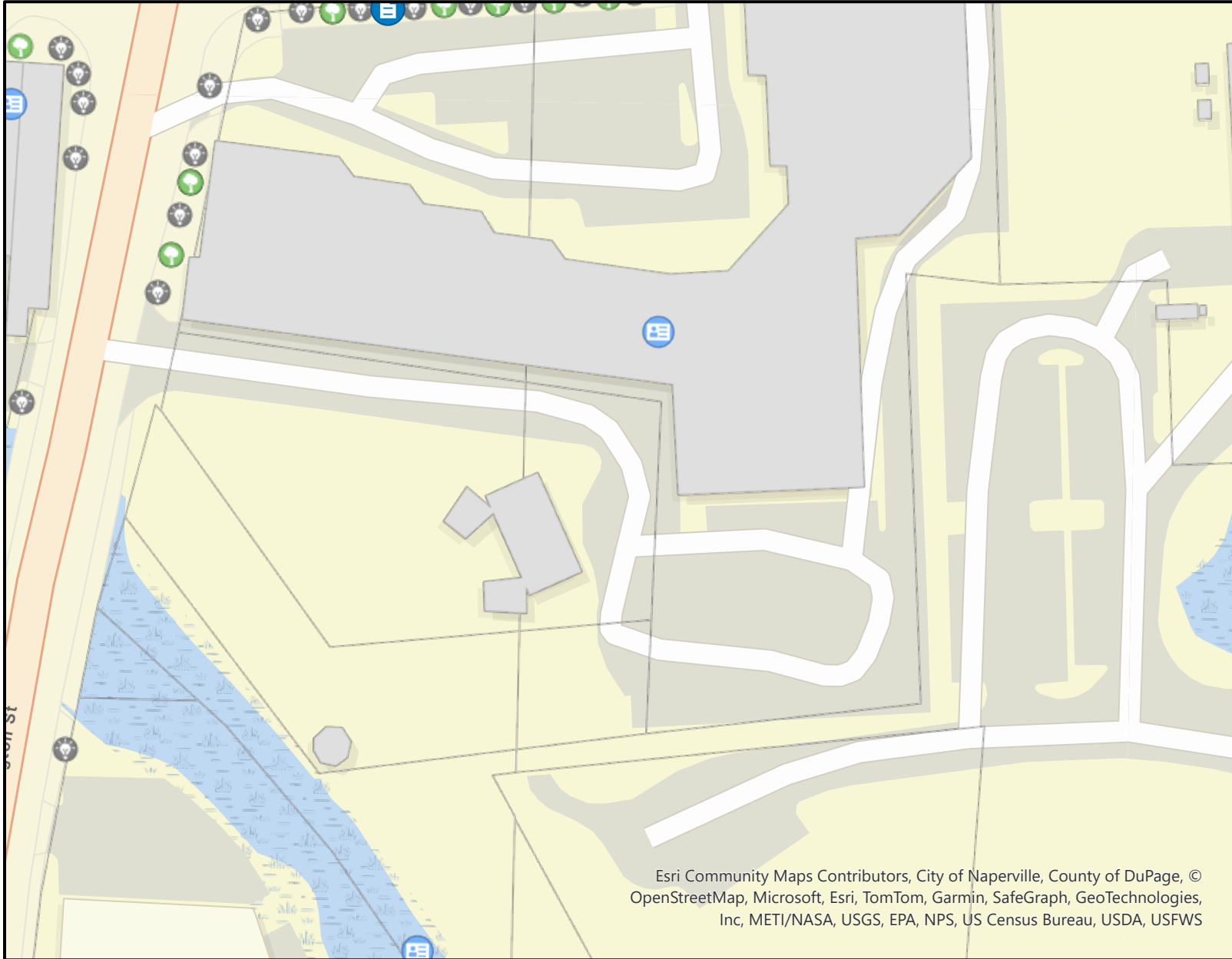
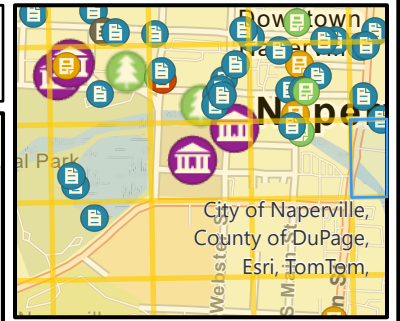
Esri Community Maps Contributors, City of Naperville, County of DuPage, © OpenStreetMap, Microsoft, Esri, TomTom, Garmin, SafeGraph, GeoTechnologies, Inc, METI/NASA, USGS, EPA, NPS, US Census Bureau, USDA, USFWS



This map is a user generated static output from an Internet mapping site and is for reference only. Data layers that appear on this map may or may not be accurate, current, or otherwise reliable.

THIS MAP IS NOT TO BE USED FOR NAVIGATION

Notes



Esri Community Maps Contributors, City of Naperville, County of DuPage, © OpenStreetMap, Microsoft, Esri, TomTom, Garmin, SafeGraph, GeoTechnologies, Inc, METI/NASA, USGS, EPA, NPS, US Census Bureau, USDA, USFWS

Legend

- 1-Requested
- 5-Completed
- 3-In Progress
- 4a-On Hold
- 2a-Open
- Requested
- 2b-Planned
- Inaccessible
- Other
- Trees
- Street Lights

Local Government

- Government Facilities

Facility Type

- Fire Station
- Police Department

Notes

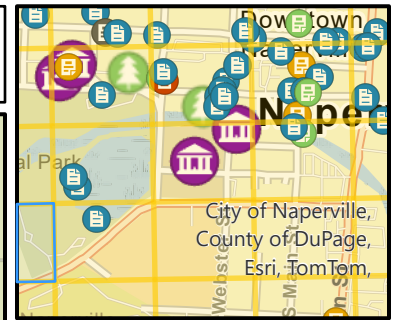


This map is a user generated static output from an Internet mapping site and is for reference only. Data layers that appear on this map may or may not be accurate, current, or otherwise reliable.

THIS MAP IS NOT TO BE USED FOR NAVIGATION



Esri Community Maps Contributors, City of Naperville, County of DuPage, © OpenStreetMap, Microsoft, Esri, TomTom, Garmin, SafeGraph, GeoTechnologies, Inc, METI/NASA, USGS, EPA, NPS, US Census Bureau, USDA, USFWS



Legend

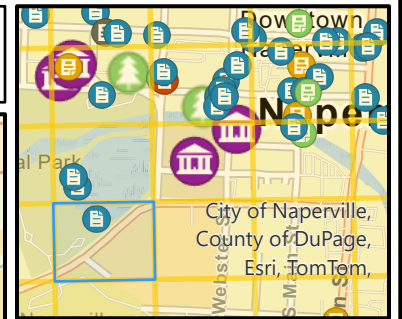
- 1-Requested
- 5-Completed
- 3-In Progress
- 4a-On Hold
- 2a-Open
- Requested
- 2b-Planned
- Inaccessible
- Other
- Trees
- Street Lights
- Local Government
 - Government Facilities
- Facility Type
 - Fire Station
 - Police Department

Notes

















This map is a user generated static output from an Internet mapping site and is for reference only. Data layers that appear on this map may or may not be accurate, current, or otherwise reliable.

THIS MAP IS NOT TO BE USED FOR NAVIGATION



Legend

-  1-Requested
-  5-Completed
-  3-In Progress
-  4a-On Hold
-  2a-Open
-  Requested
-  2b-Planned
-  Inaccessible
-  Other
-  Trees
-  Street Lights
- Local Government**
-  Government Facilities
- Facility Type**
-  Fire Station
-  Police Department

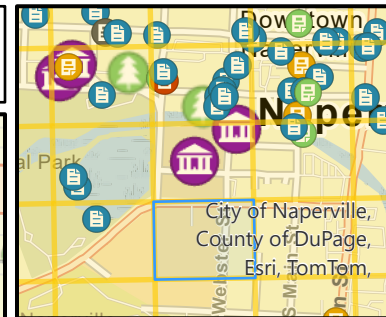
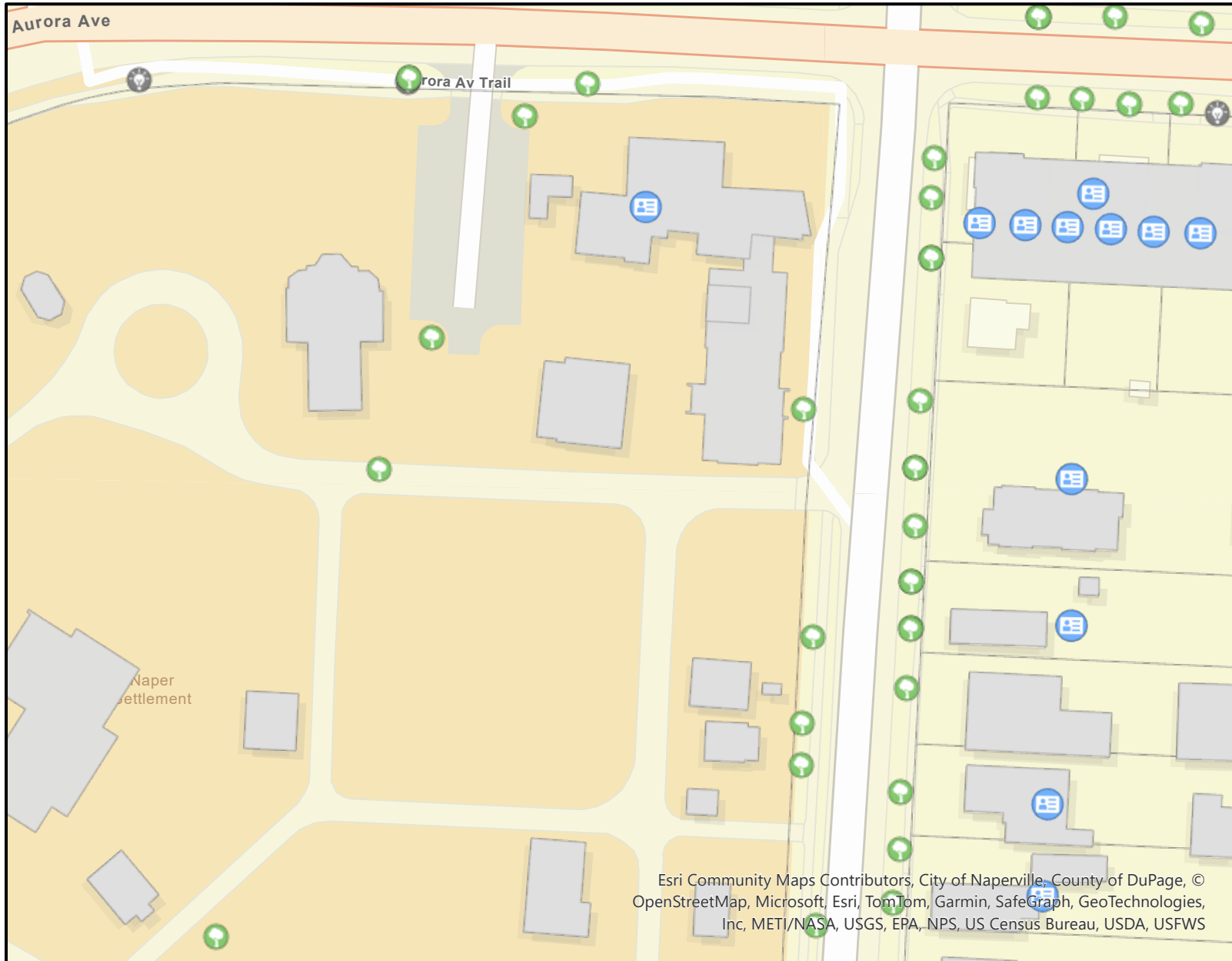
Esri Community Maps Contributors, City of Naperville, County of DuPage, © OpenStreetMap, Microsoft, Esri, TomTom, Garmin, SafeGraph, GeoTechnologies, Inc, METI/NASA, USGS, EPA, NPS, US Census Bureau, USDA, USFWS



This map is a user generated static output from an Internet mapping site and is for reference only. Data layers that appear on this map may or may not be accurate, current, or otherwise reliable.

THIS MAP IS NOT TO BE USED FOR NAVIGATION

Notes



Legend

- 1-Requested
- 5-Completed
- 3-In Progress
- 4a-On Hold
- 2a-Open
- Requested
- 2b-Planned
- Inaccessible
- Other
- Trees
- Street Lights
- Local Government
 - Government Facilities
- Facility Type
 - Fire Station
 - Police Department

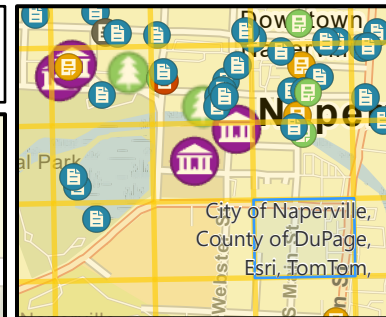
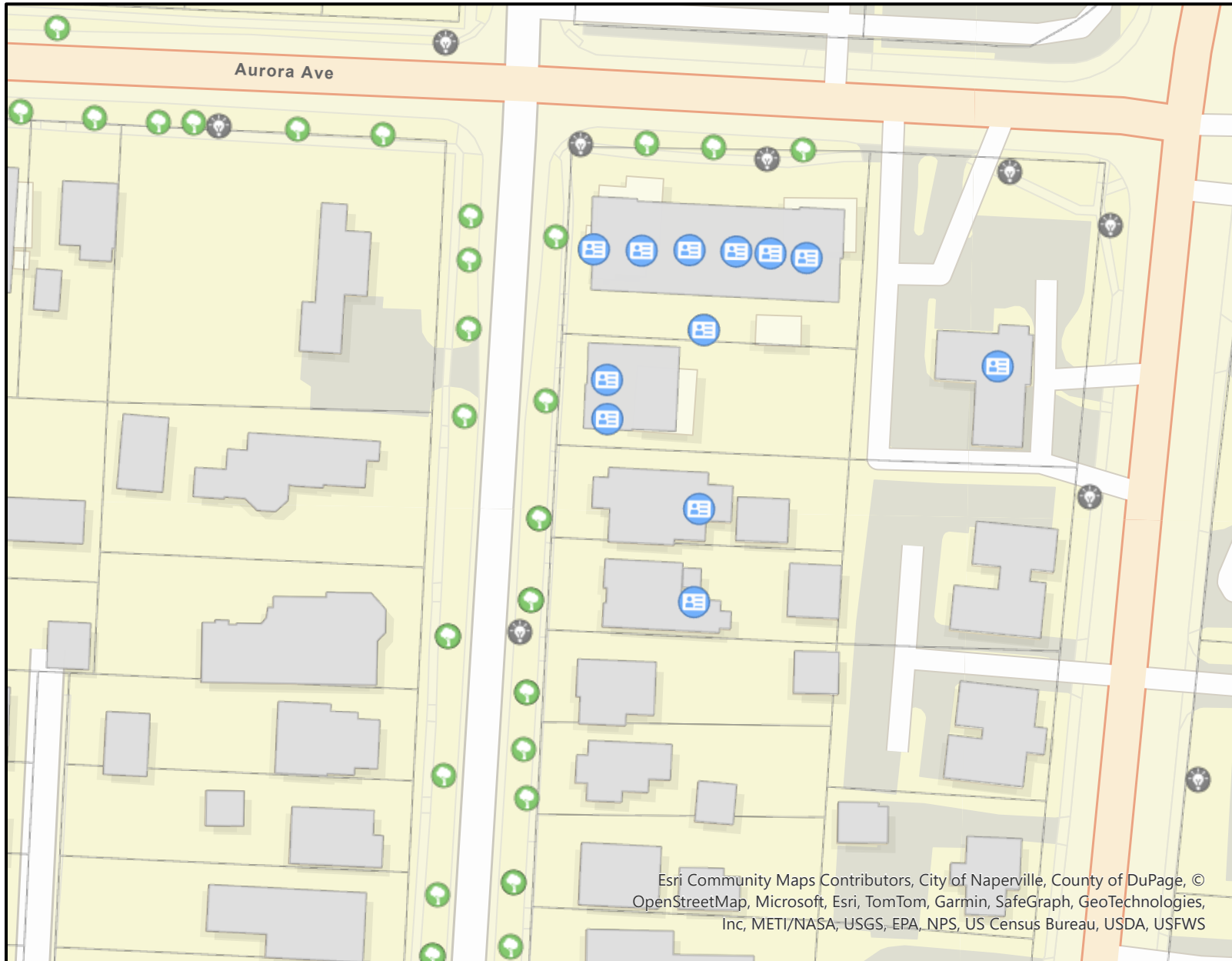
Esri Community Maps Contributors, City of Naperville, County of DuPage, © OpenStreetMap, Microsoft, Esri, TomTom, Garmin, SafeGraph, GeoTechnologies, Inc, METI/NASA, USGS, EPA, NPS, US Census Bureau, USDA, USFWS



This map is a user generated static output from an Internet mapping site and is for reference only. Data layers that appear on this map may or may not be accurate, current, or otherwise reliable.

THIS MAP IS NOT TO BE USED FOR NAVIGATION

Notes



Legend

- 1-Requested
- 5-Completed
- 3-In Progress
- 4a-On Hold
- 2a-Open
- Requested
- 2b-Planned
- Inaccessible
- Other
- Trees
- Street Lights
- Local Government
- Government Facilities
- Facility Type
- Fire Station
- Police Department

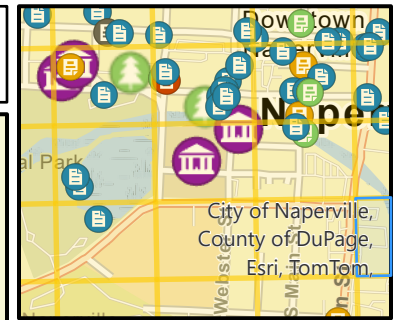
Esri Community Maps Contributors, City of Naperville, County of DuPage, © OpenStreetMap, Microsoft, Esri, TomTom, Garmin, SafeGraph, GeoTechnologies, Inc, METI/NASA, USGS, EPA, NPS, US Census Bureau, USDA, USFWS

















This map is a user generated static output from an Internet mapping site and is for reference only. Data layers that appear on this map may or may not be accurate, current, or otherwise reliable.

THIS MAP IS NOT TO BE USED FOR NAVIGATION

Notes



Legend

-  1-Requested
-  5-Completed
-  3-In Progress
-  4a-On Hold
-  2a-Open
-  Requested
-  2b-Planned
-  Inaccessible
-  Other
-  Trees
-  Street Lights
- Local Government
 -  Government Facilities
- Facility Type
 -  Fire Station
 -  Police Department

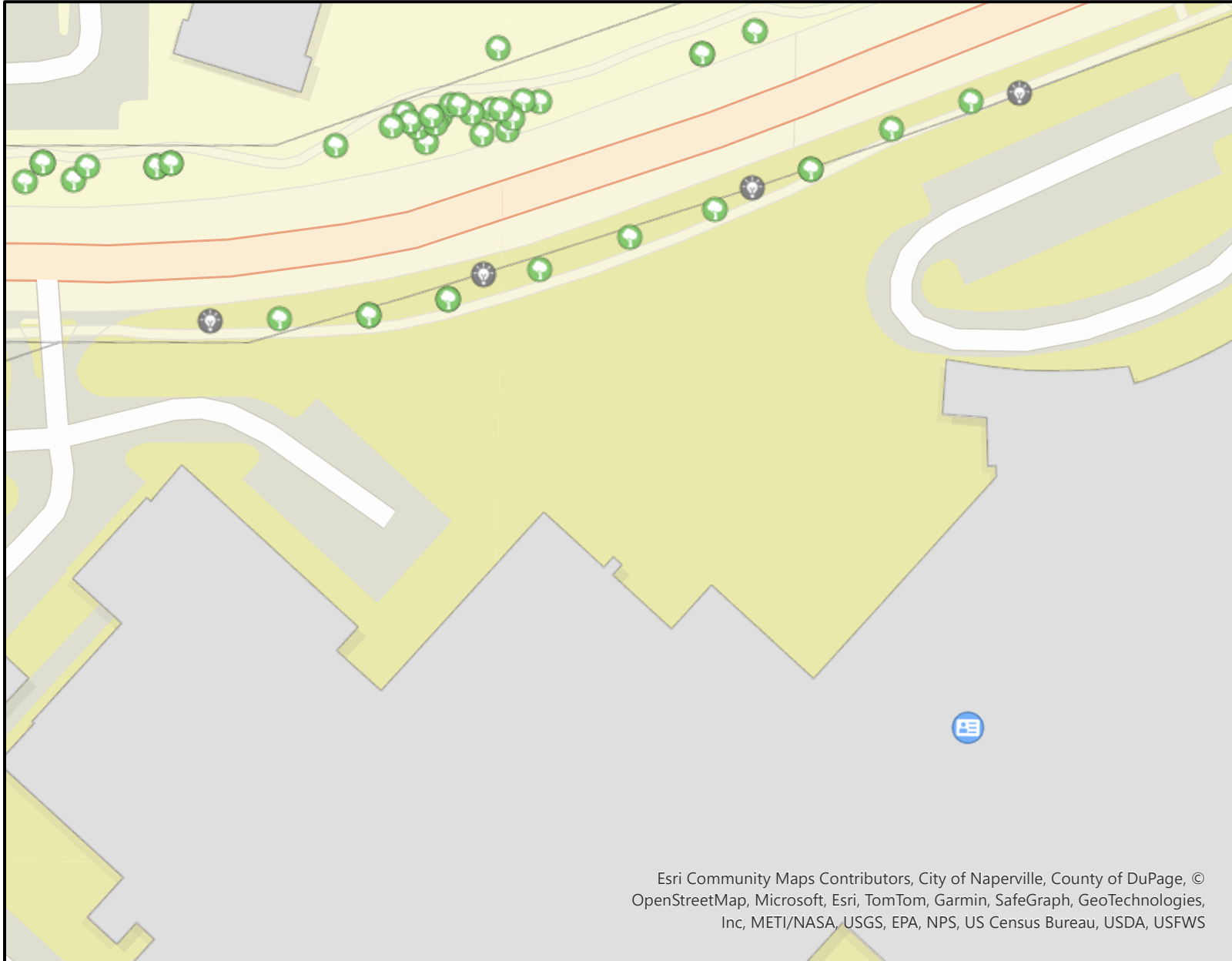
Notes

Esri Community Maps Contributors, City of Naperville, County of DuPage, © OpenStreetMap, Microsoft, Esri, TomTom, Garmin, SafeGraph, GeoTechnologies, Inc, METI/NASA, USGS, EPA, NPS, US Census Bureau, USDA, USFWS

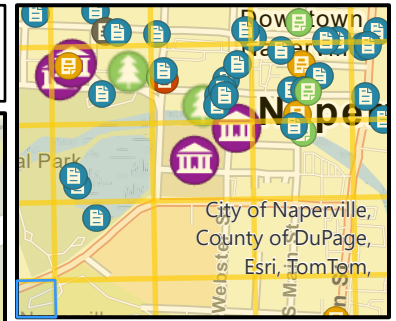


This map is a user generated static output from an Internet mapping site and is for reference only. Data layers that appear on this map may or may not be accurate, current, or otherwise reliable.














THIS MAP IS NOT TO BE USED FOR NAVIGATION



Esri Community Maps Contributors, City of Naperville, County of DuPage, © OpenStreetMap, Microsoft, Esri, TomTom, Garmin, SafeGraph, GeoTechnologies, Inc, METI/NASA, USGS, EPA, NPS, US Census Bureau, USDA, USFWS



Legend

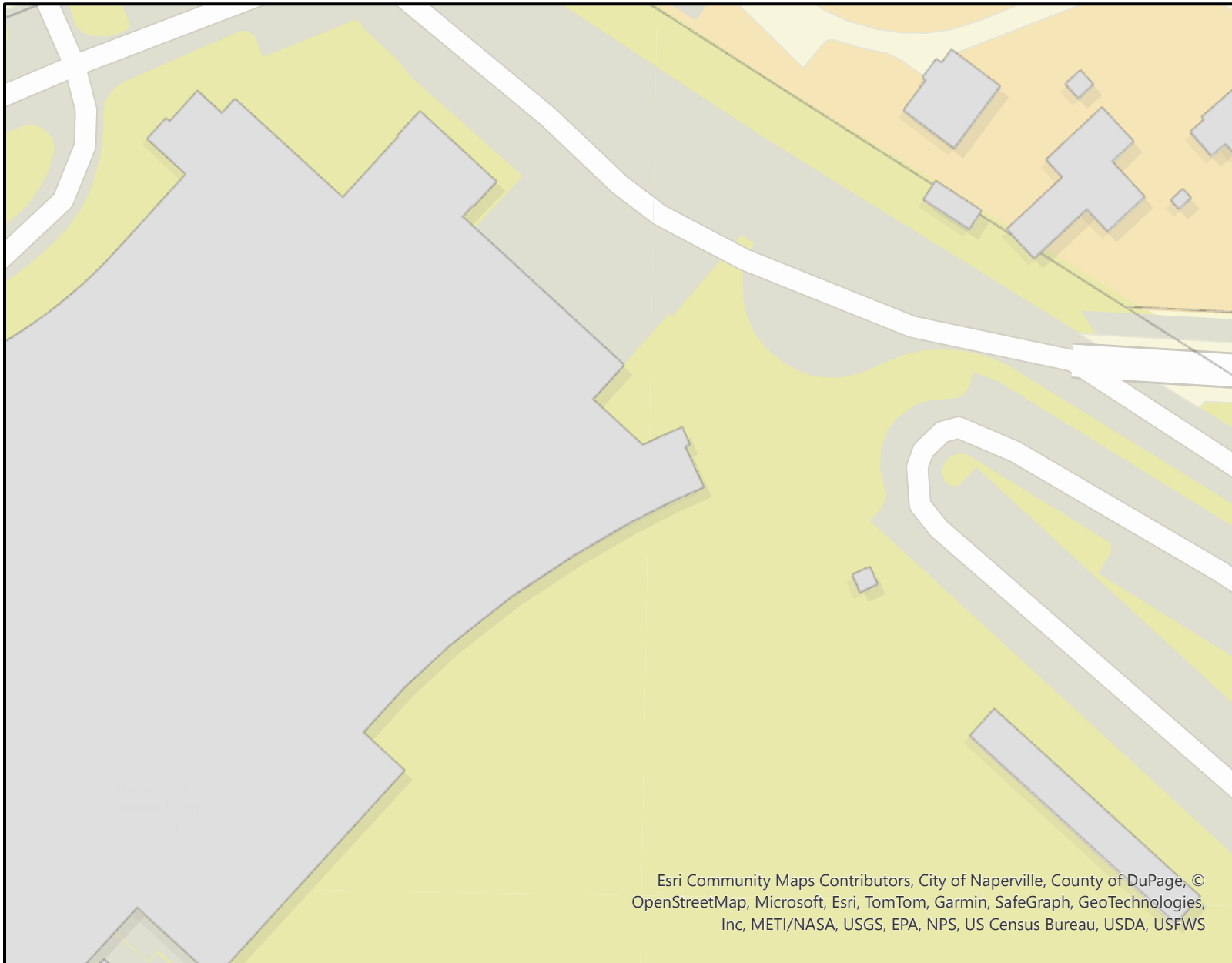
-  1-Requested
 -  5-Completed
 -  3-In Progress
 -  4a-On Hold
 -  2a-Open
 -  Requested
 -  2b-Planned
 -  Inaccessible
 -  Other
 -  Trees
 -  Street Lights
- Local Government
-  Government Facilities
- Facility Type
-  Fire Station
 -  Police Department

Notes

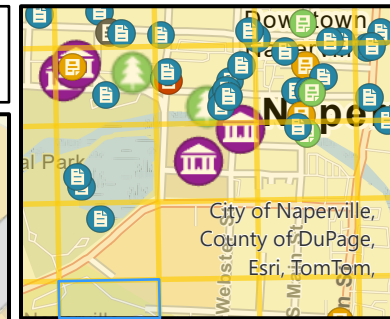


This map is a user generated static output from an Internet mapping site and is for reference only. Data layers that appear on this map may or may not be accurate, current, or otherwise reliable.















THIS MAP IS NOT TO BE USED FOR NAVIGATION



Esri Community Maps Contributors, City of Naperville, County of DuPage, © OpenStreetMap, Microsoft, Esri, TomTom, Garmin, SafeGraph, GeoTechnologies, Inc, METI/NASA, USGS, EPA, NPS, US Census Bureau, USDA, USFWS



Legend

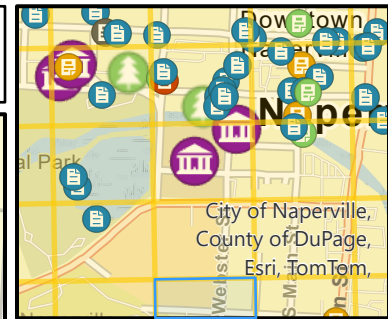
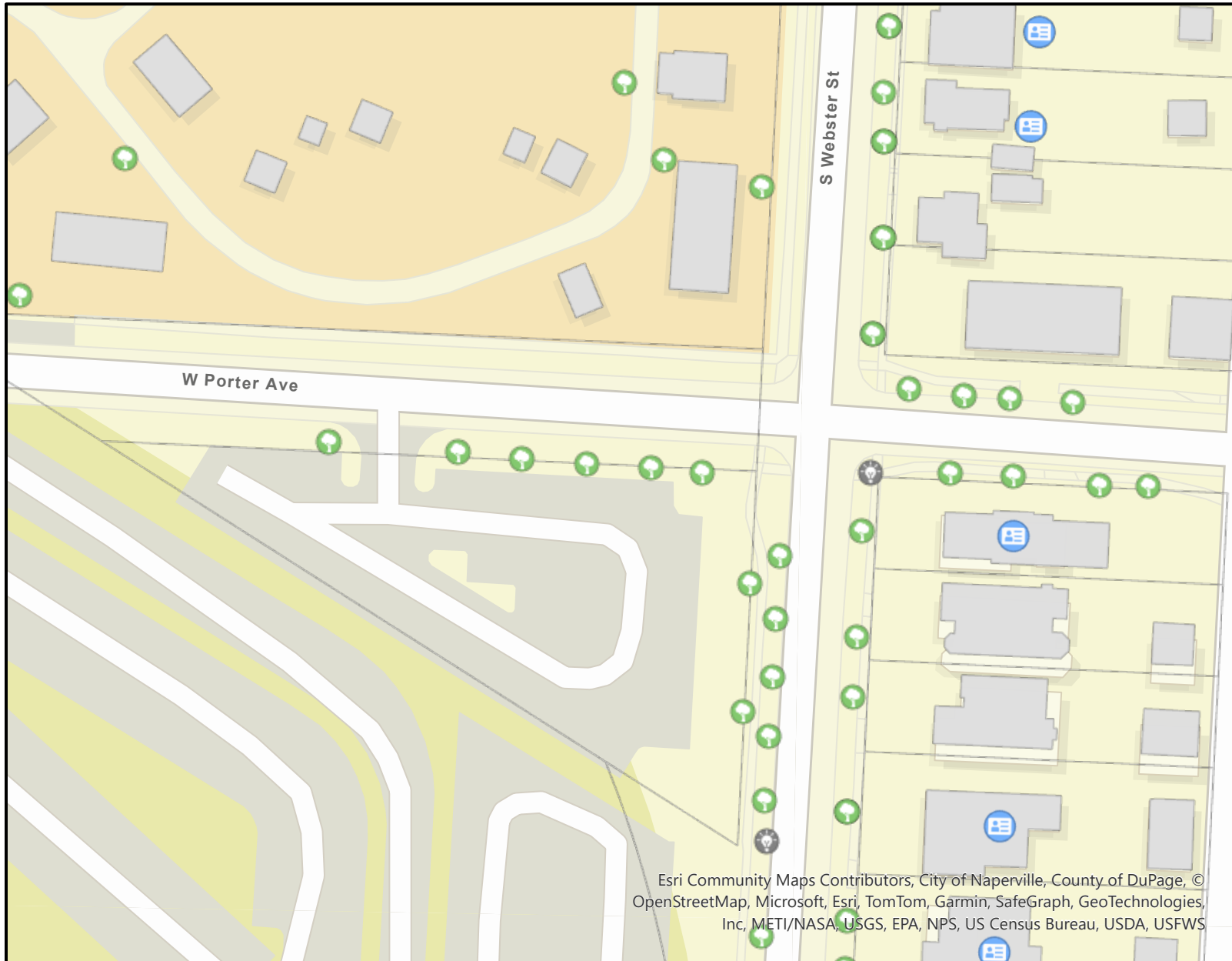
-  1-Requested
-  5-Completed
-  3-In Progress
-  4a-On Hold
-  2a-Open
-  Requested
-  2b-Planned
-  Inaccessible
-  Other
-  Trees
-  Street Lights
- Local Government**
-  Government Facilities
- Facility Type**
-  Fire Station
-  Police Department

Notes



This map is a user generated static output from an Internet mapping site and is for reference only. Data layers that appear on this map may or may not be accurate, current, or otherwise reliable.

THIS MAP IS NOT TO BE USED FOR NAVIGATION



Legend

- 1-Requested
- 5-Completed
- 3-In Progress
- 4a-On Hold
- 2a-Open
- Requested
- 2b-Planned
- Inaccessible
- Other
- Trees
- Street Lights
- Local Government**
- Government Facilities
- Facility Type**
- Fire Station
- Police Department

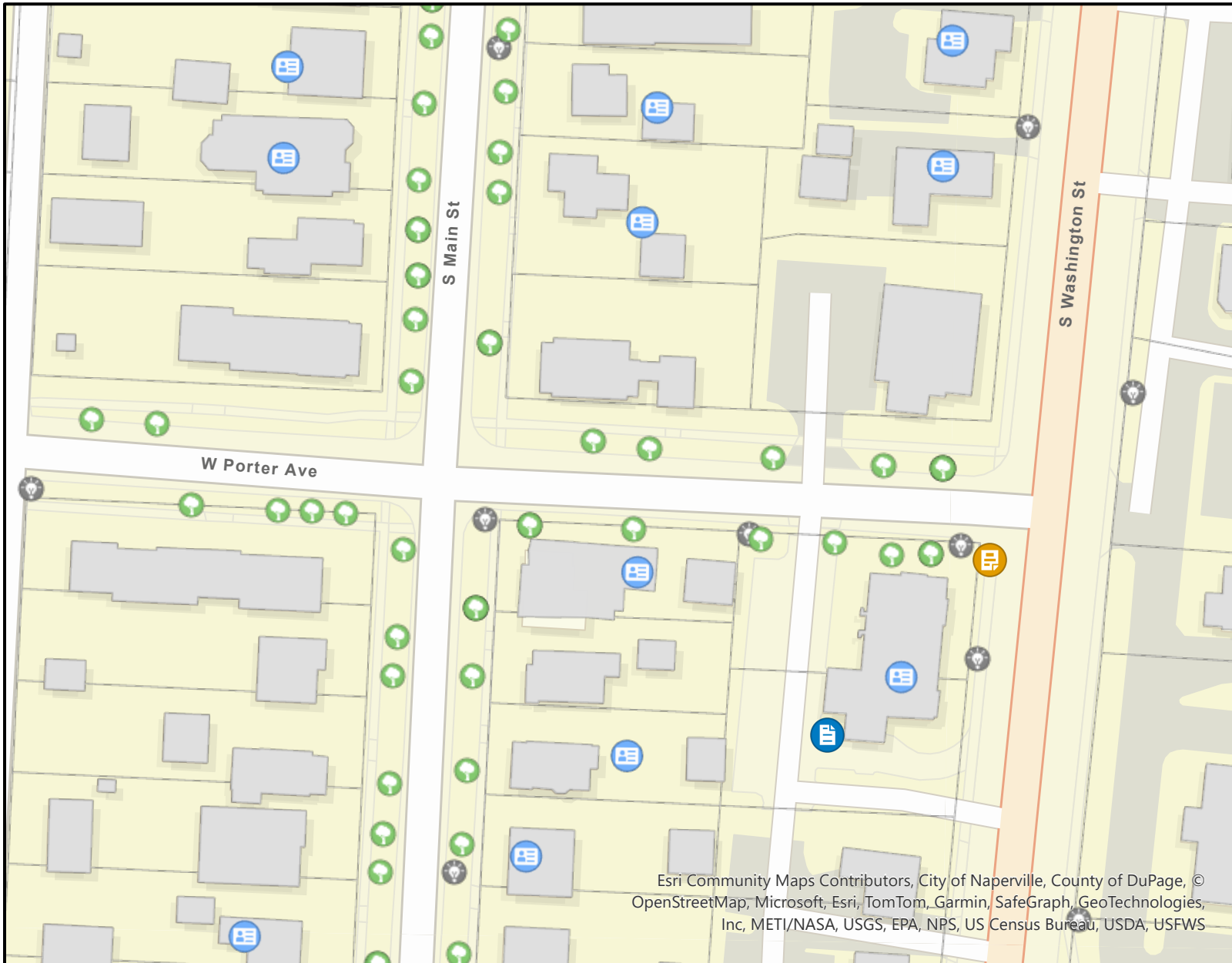
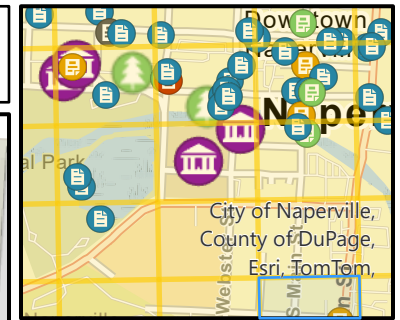
Esri Community Maps Contributors, City of Naperville, County of DuPage, © OpenStreetMap, Microsoft, Esri, TomTom, Garmin, SafeGraph, GeoTechnologies, Inc, METI/NASA, USGS, EPA, NPS, US Census Bureau, USDA, USFWS



This map is a user generated static output from an Internet mapping site and is for reference only. Data layers that appear on this map may or may not be accurate, current, or otherwise reliable.

THIS MAP IS NOT TO BE USED FOR NAVIGATION

Notes



Esri Community Maps Contributors, City of Naperville, County of DuPage, © OpenStreetMap, Microsoft, Esri, TomTom, Garmin, SafeGraph, GeoTechnologies, Inc, METI/NASA, USGS, EPA, NPS, US Census Bureau, USDA, USFWS

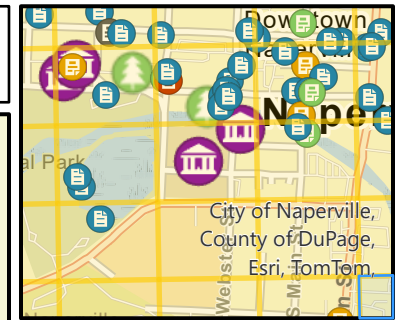
Legend

- 1-Requested
- 5-Completed
- 3-In Progress
- 4a-On Hold
- 2a-Open
- Requested
- 2b-Planned
- Inaccessible
- Other
- Trees
- Street Lights
- Local Government
- Government Facilities
- Facility Type
- Fire Station
- Police Department

Notes

This map is a user generated static output from an Internet mapping site and is for reference only. Data layers that appear on this map may or may not be accurate, current, or otherwise reliable.

THIS MAP IS NOT TO BE USED FOR NAVIGATION



Esri Community Maps Contributors, City of Naperville, County of DuPage, © OpenStreetMap, Microsoft, Esri, TomTom, Garmin, SafeGraph, GeoTechnologies, Inc, METI/NASA, USGS, EPA, NPS, US Census Bureau, USDA, USFWS

Legend

- 1-Requested
- 5-Completed
- 3-In Progress
- 4a-On Hold
- 2a-Open
- Requested
- 2b-Planned
- Inaccessible
- Other
- Trees
- Street Lights
- Local Government
 - Government Facilities
- Facility Type
 - Fire Station
 - Police Department

Notes



This map is a user generated static output from an Internet mapping site and is for reference only. Data layers that appear on this map may or may not be accurate, current, or otherwise reliable.

THIS MAP IS NOT TO BE USED FOR NAVIGATION